

PROPERTY TAXES - (JUNE 1,2019 - MAY 31, 2020)


ACTUAL TAX RATES
CHAUTAUQUA COUNTY

MUNICIPALITY	SCHOOL DISTRICT	SCHOOL TAX RATE	TOWN TAX RATE	VILLAGE/CITY TAX RATE	COUNTY TAX RATE	TOTAL TAX RATE	EQUAL. RATE	EQUALIZED TAX RATE	TAX ON \$50,000 HOME
ARKWRIGHT	CASSADAGA VALLEY	31.019334	11.897136		17.126046	60.042516	49.00%	29.420833	\$1,471
	FORESTVILLE	34.767576	11.897136		17.126046	63.790758	49.00%	31.257471	\$1,563
	FREDONIA CENTRAL	44.808660	11.897136		17.126046	73.831842	49.00%	36.177603	\$1,809
	PINE VALLEY	34.051518	11.897136		17.126046	63.074700	49.00%	30.906603	\$1,545
BUSTI	FREWSBURG	24.791926	3.320897		8.391422	36.504245	100.00%	36.504245	\$1,825
	JAMESTOWN PUBLIC	19.564179	3.320897		8.391422	31.276498	100.00%	31.276498	\$1,564
	PANAMA CENTRAL	17.587803	3.320897		8.391422	29.300122	100.00%	29.300122	\$1,465
	SOUTHWESTERN	19.553832	3.320897		8.391422	31.266151	100.00%	31.266151	\$1,563
LAKWOOD (V)	SOUTHWESTERN	19.553832	1.294198	7.890070	8.391422	37.129522	100.00%	37.129522	\$1,856
CARROLL	FALCONER CENTRAL	17.808093	5.739486		8.391805	31.939384	100.00%	31.939384	\$1,597
	FREWSBURG	24.792469	5.739486		8.391805	38.923760	100.00%	38.923760	\$1,946
	JAMESTOWN PUBLIC	19.564179	5.739486		8.391805	33.695470	100.00%	33.695470	\$1,685
CHARLOTTE	CASSADAGA VALLEY	16.343520	6.868690		9.025241	32.237451	93.00%	29.980829	\$1,499
	PINE VALLEY	17.941122	6.868690		9.025241	33.835053	93.00%	31.466599	\$1,573
	SINCLAIRVILLE-V	CASSADAGA VALLEY	16.093212	5.397238	9.351823	9.025241	39.867514	93.00%	37.076788
CHAUTAUQUA	CHAUT. LAKE	9.311576	1.041125		8.391082	18.743783	100.00%	18.743783	\$937
	SHERMAN	16.281036	1.041125		8.391082	25.713243	100.00%	25.713243	\$1,286
	MAYVILLE (V)	CHAUT. LAKE	9.311576	1.863536	7.426525	8.391082	26.992719	100.00%	26.992719
CHERRY CREEK	CASSADAGA VALLEY	17.135822	8.027466		9.459955	34.623243	88.70%	30.710817	\$1,536
	PINE VALLEY	18.810872	8.027466		9.459955	36.298293	88.70%	32.196586	\$1,610
CLYMER	CLYMER CENTRAL	14.003600	4.632368		8.390980	27.026948	100.00%	27.026948	\$1,351
	SHERMAN	16.281686	4.632368		8.390980	29.305034	100.00%	29.305034	\$1,465
DUNKIRK-TOWN	DUNKIRK PUBLIC	26.583110	0.592342		12.531643	39.707095	67.00%	26.603754	\$1,330
	FREDONIA CENTRAL	32.770510	0.592342		12.531643	45.894495	67.00%	30.749312	\$1,537
DUNKIRK-CITY	DUNKIRK PUBLIC	23.130758		17.247488	10.906978	51.285224	77.00%	39.489622	\$1,974


ELLERY	BEMUS PT.	15.710760	1.378887		8.974490	26.064137	93.50%	24.369968	\$1,218
	CASSADAGA VALLEY	16.256122	1.378887		8.974490	26.609499	93.50%	24.879882	\$1,244
	CHAUT.LAKE	9.958827	1.378887		8.974490	20.312204	93.50%	18.991911	\$950
	BEMUS PT-V	BEMUS PT.	15.815740	2.052687	2.000000	8.974490	28.842917	93.50%	26.968127
ELLICOTT	BEMUS PT.	16.321740	5.352216		9.324380	30.998336	90.00%	27.898502	\$1,395
	CASSADAGA VALLEY	16.883040	5.352216		9.324380	31.559636	90.00%	28.403672	\$1,420
	FALCONER CENTRAL	19.786770	5.352216		9.324380	34.463366	90.00%	31.017029	\$1,551
	JAMESTOWN PUBLIC	19.963448	5.352216		9.324380	34.640044	90.00%	31.176040	\$1,559
	SOUTHWESTERN	21.726443	5.352216		9.324380	36.403039	90.00%	32.762735	\$1,638
	FALCONER (V)	FALCONER CENTRAL	19.355890	4.411487	9.240000	9.324380	42.331757	90.00%	38.098581
CELORON (V)	SOUTHWESTERN	21.726443	4.411487	7.356336	9.324380	42.818646	90.00%	38.536781	\$1,927
ELLINGTON	CASSADAGA VALLEY	16.169653	10.593315		8.927520	35.690488	94.00%	33.549059	\$1,677
	FALCONER CENTRAL	18.944779	10.593315		8.927520	38.465614	94.00%	36.157677	\$1,808
	PINE VALLEY	17.750259	10.593315		8.927520	37.271094	94.00%	35.034828	\$1,752
	RANDOLPH	10.594337	10.593315		8.927520	30.115172	94.00%	28.308262	\$1,415
FRENCH CREEK	CLYMER CENTRAL	14.003600	3.153082		8.392688	25.549370	100.00%	25.549370	\$1,277
	SHERMAN	16.281109	3.153082		8.392688	27.826879	100.00%	27.826879	\$1,391
GERRY	BEMUS PT	15.795230	5.023879		9.023180	29.842289	93.00%	27.753329	\$1,388
	CASSADAGA VALLEY	16.343520	5.023879		9.023180	30.390579	93.00%	28.263238	\$1,413
	FALCONER CENTRAL	19.148487	5.023879		9.023180	33.195546	93.00%	30.871858	\$1,544
	SINCLAIRVILLE (V)	CASSADAGA VALLEY	15.843059	4.699054	9.351823	9.023180	38.917116	93.00%	36.192918
HANOVER	FORESTVILLE	19.809433	3.027977		9.759157	32.596567	86.00%	28.033048	\$1,402
	SILVER CREEK	19.249904	3.027977		9.759157	32.037038	86.00%	27.551853	\$1,378
	SILVER CREEK (V)	SILVER CREEK	19.249904	3.573398	14.385811	9.759157	46.968270	86.00%	40.392712
HARMONY	PANAMA CENTRAL	17.587803	4.280183		8.391599	30.259585	100.00%	30.259585	\$1,513
	SOUTHWESTERN	19.553637	4.280183		8.391599	32.225419	100.00%	32.225419	\$1,611
	PANAMA (V)	PANAMA CENTRAL	18.957085	4.815883	1.611205	8.391599	33.775772	100.00%	33.775772
JAMESTOWN-CITY	JAMESTOWN PUBLIC	19.562389		23.968078	8.395534	51.926001	100.00%	51.926001	\$2,596
KIANTONE	FREWSBURG	24.791926	2.519305		8.391671	35.702902	100.00%	35.702902	\$1,785
	JAMESTOWN PUBLIC	20.593872	2.519305		8.391671	31.504848	100.00%	31.504848	\$1,575
MINA	CLYMER CENTRAL	14.003600	2.446800		8.394077	24.844477	100.00%	24.844477	\$1,242
	SHERMAN	16.281039	2.446800		8.394077	27.121916	100.00%	27.121916	\$1,356

N. HARMONY	CHAUT. LAKE	9.424649	2.912404		8.496497	20.833550	98.80%	20.583547	\$1,029
	PANAMA CENTRAL	17.801420	2.912404		8.496497	29.210321	98.80%	28.859797	\$1,443
	SHERMAN	16.478911	2.912404		8.496497	27.887812	98.80%	27.553158	\$1,378
POLAND	FALCONER CENTRAL	18.944779	6.559005		8.928088	34.431872	94.00%	32.365960	\$1,618
	FREWSBURG	26.374389	6.559005		8.928088	41.861482	94.00%	39.349793	\$1,967
	RANDOLPH	10.375897	6.559005		8.928088	25.862990	94.00%	24.311211	\$1,216
POMFRET	BROCTON CENTRAL	139.022679	8.602956		47.390405	195.016040	17.75%	34.615347	\$1,731
	CASSADAGA VALLEY	85.630838	8.602956		47.390405	141.624199	17.75%	25.138295	\$1,257
	FREDONIA CENTRAL	123.697140	8.602956		47.390405	179.690501	17.75%	31.895064	\$1,595
FREDONIA (V)	FREDONIA CENTRAL	123.697140	3.987144	35.190000	47.390405	210.264689	17.75%	37.321982	\$1,866
PORTLAND	BROCTON CENTRAL	44.866410	5.150918		14.714130	64.731458	55.00%	35.602302	\$1,780
	FREDONIA CENTRAL	39.920440	5.150918		14.714130	59.785488	55.00%	32.882018	\$1,644
	CHAUT. LAKE	16.930080	5.150918		14.714130	36.795128	55.00%	20.237320	\$1,012
BROCTON (V)	WESTFIELD	34.821910	5.150918		14.714130	54.686958	55.00%	30.077827	\$1,504
	BROCTON	43.937061	5.146789	9.593150	15.260258	73.937258	55.00%	40.665492	\$2,033
RIPLEY	RIPLEY CENTRAL	21.797739	7.154844		8.391924	37.344507	100.00%	37.344507	\$1,867
	SHERMAN	16.281030	7.154844		8.391924	31.827798	100.00%	31.827798	\$1,591
	WESTFIELD	19.152050	7.154844		8.391924	34.698818	100.00%	34.698818	\$1,735
SHERIDAN	DUNKIRK PUBLIC	30.187599	4.150843		14.225723	48.564165	59.00%	28.652857	\$1,433
	FORESTVILLE	28.874767	4.150843		14.225723	47.251333	59.00%	27.878286	\$1,394
	FREDONIA CENTRAL	37.213970	4.150843		14.225723	55.590536	59.00%	32.798416	\$1,640
	SILVER CREEK	28.059184	4.150843		14.225723	46.435750	59.00%	27.397093	\$1,370
SHERMAN	CLYMER CENTRAL	14.003600	4.746602		8.392978	27.143180	100.00%	27.143180	\$1,357
	PANAMA CENTRAL	17.587803	4.746602		8.392978	30.727383	100.00%	30.727383	\$1,536
	SHERMAN	16.281047	4.746602		8.392978	29.420627	100.00%	29.420627	\$1,471
SHERMAN (V)	SHERMAN CENTRAL	16.281047	4.863174	10.629224	8.392978	40.166423	100.00%	40.166423	\$2,008
STOCKTON	BROCTON CENTRAL	24.676523	5.645170		8.391116	38.712809	100.00%	38.712809	\$1,936
	CASSADAGA VALLEY	15.199474	5.645170		8.391116	29.235760	100.00%	29.235760	\$1,462
	CHAUT. LAKE	9.311504	5.645170		8.391116	23.347790	100.00%	23.347790	\$1,167
	CASSADAGA (V)	CASSADAGA VALLEY	15.199474	4.742445	3.720000	8.391116	32.053035	100.00%	32.053035
VILLENOVA	FORESTVILLE	32.449738	13.580627		15.999127	62.029492	52.50%	32.565483	\$1,628
	PINE VALLEY	31.781417	13.580627		15.999127	61.361171	52.50%	32.214615	\$1,611
WESTFIELD	CHAUT. LAKE	12.251980	2.634591		11.041200	25.927771	76.00%	19.705106	\$985
	SHERMAN	21.422327	2.634591		11.041200	35.098118	76.00%	26.674570	\$1,334
	WESTFIELD	25.200066	2.634591		11.041200	38.875857	76.00%	29.545651	\$1,477
WESTFIELD (V)	WESTFIELD	25.200066	3.255689	11.266151	11.041200	50.763106	76.00%	38.579961	\$1,929


2020 tax calc on 50000 home




2020 tax calc on 50000 home




2020 tax calc on 50000 home




2020 tax calc on 50000 home




2020 tax calc on 50000 home



2020 tax calc on 50000 home



2020 tax calc on 50000 home



2020 tax calc on 50000 home

PROPERTY TAXES - (JUNE 1,2017 - MAY 31, 2018)

FULL VALUE RATES
CHAUTAUQUA COUNTY

MUNICIPALITY	SCHOOL DISTRICT	SCHOOL TAX RATE	TOWN TAX RATE	VILLAGE/CITY TAX RATE	COUNTY TAX RATE	TOTAL TAX RATE	TAX PER \$1,000 VALUE
ARKWRIGHT	CASSADAGA VALLEY	15.199474	5.829597		8.391763	29.420833	\$29
	FORESTVILLE	17.036112	5.829597		8.391763	31.257471	\$31
	FREDONIA CENTRAL	21.956243	5.829597		8.391763	36.177603	\$36
	PINE VALLEY	16.685244	5.829597		8.391763	30.906603	\$31
BUSTI	FREWSBURG	24.791926	3.320897		8.391422	36.504245	\$37
	JAMESTOWN PUBLIC	19.564179	1.294198		8.391422	29.249799	\$29
	PANAMA CENTRAL	17.587803	3.320897		8.391422	29.300122	\$29
	SOUTHWESTERN	19.553832	3.320897		8.391422	31.266151	\$31
	LAKESWOOD (V) SOUTHWESTERN	19.553832	1.294198	7.890070	8.391422	37.129522	\$37
CARROLL	FALCONER CENTRAL	17.808093	5.739486		8.391805	31.939384	\$32
	FREWSBURG	24.792469	5.739486		8.391805	38.923760	\$39
	JAMESTOWN PUBLIC	19.564179	5.739486		8.391805	33.695470	\$34
CHARLOTTE	CASSADAGA VALLEY	15.199474	6.387882		8.393474	29.980829	\$30
	PINE VALLEY	16.685243	6.387882		8.393474	31.466599	\$31
	SINCLAIRVILLE-V CASSADAGA VALLEY	14.966687	5.019431	8.697195	8.393474	37.076788	\$37
CHAUTAUQUA CHAUTAUQUA *H	CHAUT. LAKE	9.311576	1.041125		8.391082	18.743783	\$19
	SHERMAN	16.281036	1.041125		8.391082	25.713243	\$26
	MAYVILLE (V) *H CHAUT. LAKE	9.311576	1.863536	7.426525	8.391082	26.992719	\$27
CHERRY CREEK	CASSADAGA VALLEY	15.199474	7.120362		8.390980	30.710817	\$31
	PINE VALLEY	16.685243	7.120362		8.390980	32.196586	\$32
CLYMER	CLYMER CENTRAL	14.003600	4.632368		8.390980	27.026948	\$27
	SHERMAN	16.281686	4.632368		8.390980	29.305034	\$29
DUNKIRK-TOWN	DUNKIRK PUBLIC	17.810684	0.396869		8.396201	26.603754	\$27
	FREDONIA CENTRAL	21.956242	0.396869		8.396201	30.749312	\$31
DUNKIRK-CITY	DUNKIRK PUBLIC	17.810684	0.000000	13.280566	8.398373	39.489622	\$39

ELLERY	BEMUS PT.	14.689561	1.289259		8.391148	24.369968	\$24	
	CASSADAGA VALLEY	15.199474	1.289259		8.391148	24.879882	\$25	
	CHAUT.LAKE	9.311503	1.289259		8.391148	18.991911	\$19	
	BEMUS PT-V	BEMUS PT.	14.787717	1.919262	1.870000	8.391148	26.968127	\$27
ELLCOTT	BEMUS PT.	14.689566	4.816994		8.391942	27.898502	\$28	
	CASSADAGA VALLEY	15.194736	4.816994		8.391942	28.403672	\$28	
	FALCONER CENTRAL	17.808093	4.816994		8.391942	31.017029	\$31	
	JAMESTOWN PUBLIC	17.967103	4.816994		8.391942	31.176040	\$31	
	SOUTHWESTERN	19.553799	4.816994		8.391942	32.762735	\$33	
	FALCONER (V)	FALCONER CENTRAL	17.420301	3.970338	8.316000	8.391942	38.098581	\$38
	CELORON (V)	SOUTHWESTERN	19.553799	3.970338	6.620702	8.391942	38.536781	\$39
ELLINGTON	CASSADAGA VALLEY	15.199474	9.957716		8.391869	33.549059	\$34	
	FALCONER CENTRAL	17.808092	9.957716		8.391869	36.157677	\$36	
	PINE VALLEY	16.685243	9.957716		8.391869	35.034828	\$35	
	RANDOLPH	9.958677	9.957716		8.391869	28.308262	\$28	
FRENCH CREEK	CLYMER CENTRAL	14.003600	3.153082		8.392688	25.549370	\$26	
	SHERMAN	16.281109	3.153082		8.392688	27.826879	\$28	
GERRY	BEMUS PT	14.689564	4.672207		8.391557	27.753329	\$28	
	CASSADAGA VALLEY	15.199474	4.672207		8.391557	28.263238	\$28	
	FALCONER CENTRAL	17.808093	4.672207		8.391557	30.871858	\$31	
	SINCLAIRVILLE (V)	CASSADAGA VALLEY	14.734045	4.370120	8.697195	8.391557	36.192918	\$36
HANOVER	FORESTVILLE	17.036112	2.604060		8.392875	28.033048	\$28	
	SILVER CREEK	16.554917	2.604060		8.392875	27.551853	\$28	
	SILVER CREEK(V)	SILVER CREEK	16.554917	3.073122	12.371797	8.392875	40.392712	\$40
HARMONY	PANAMA CENTRAL	17.587803	4.280183		8.391599	30.259585	\$30	
	SOUTHWESTERN	19.553637	4.280183		8.391599	32.225419	\$32	
	PANAMA (V)	PANAMA CENTRAL	18.957085	4.815883	1.611205	8.391599	33.775772	\$34
JAMESTOWN-CITY	JAMESTOWN PUBLIC	19.562389	0.000000	23.968078	8.395534	51.926001	\$52	
KIANTONE	FREWSBURG	24.791926	2.519305		8.391671	35.702902	\$36	
	JAMESTOWN PUBLIC	20.593872	2.519305		8.391671	31.504848	\$32	
MINA	CLYMER CENTRAL	14.003600	2.446800		8.394077	24.844477	\$25	
	SHERMAN	16.281039	2.446800		9.269783	27.997622	\$28	

N. HARMONY	CHAUT. LAKE	9.311553	2.877455		8.394539	20.583547	\$21
	PANAMA CENTRAL	17.587803	2.877455		8.394539	28.859797	\$29
	SHERMAN	16.281164	2.877455		8.394539	27.553158	\$28
POLAND	FALCONER CENTRAL	17.808092	6.165465		8.392403	32.365960	\$32
	FREWSBURG	24.791926	6.165465		8.392403	39.349793	\$39
	RANDOLPH	9.753343	6.165465		8.392403	24.311211	\$24
POMFRET	BROCTON CENTRAL	24.676526	1.527025		8.411797	34.615347	\$35
	CASSADAGA VALLEY	15.199474	1.527025		8.411797	25.138295	\$25
	FREDONIA CENTRAL	21.956242	1.527025		8.411797	31.895064	\$32
	FREDONIA (V)	21.956242	0.707718	6.246225	8.411797	37.321982	\$37
PORTLAND	BROCTON CENTRAL	24.676526	2.833005		8.092772	35.602302	\$36
	FREDONIA CENTRAL	21.956242	2.833005		8.092772	32.882018	\$33
	CHAUT. LAKE	9.311544	2.833005		8.092772	20.237320	\$20
	WESTFIELD	19.152051	2.833005		8.092772	30.077827	\$30
	BROCTON (V)	24.165384	2.830734	5.276233	8.393142	40.665492	\$41
RIPLEY	RIPLEY CENTRAL	21.797739	7.154844		8.391924	37.344507	\$37
	SHERMAN	16.281030	7.154844		8.391924	31.827798	\$32
	WESTFIELD	19.152050	7.154844		8.391924	34.698818	\$35
SHERIDAN	DUNKIRK PUBLIC	17.810683	2.448997		8.393177	28.652857	\$29
	FORESTVILLE	17.036113	2.448997		8.393177	27.878286	\$28
	FREDONIA CENTRAL	21.956242	2.448997		8.393177	32.798416	\$33
	SILVER CREEK	16.554919	2.448997		8.393177	27.397093	\$27
SHERMAN	CLYMER CENTRAL	14.003600	4.746602		8.392978	27.143180	\$27
	PANAMA CENTRAL	17.587803	4.746602		8.392978	30.727383	\$31
	SHERMAN	16.281047	4.746602		8.392978	29.420627	\$29
	SHERMAN (V)	16.281047	4.863174	10.629224	8.392978	40.166423	\$40
STOCKTON	BROCTON CENTRAL	24.676523	5.645170		8.391116	38.712809	\$39
	CASSADAGA VALLEY	15.199474	5.645170		8.391116	29.235760	\$29
	CHAUT. LAKE	9.311504	5.645170		8.391116	23.347790	\$23
	CASSADAGA (V)	15.199474	4.742445	3.720000	8.391116	32.053035	\$32
VILLENOVA	FORESTVILLE	17.036112	7.129829		8.399542	32.565483	\$33
	PINE VALLEY	16.685244	7.129829		8.399542	32.214615	\$32
WESTFIELD	CHAUT. LAKE	9.311505	2.002289		8.391312	19.705106	\$20
	SHERMAN	16.280969	2.002289		8.391312	26.674570	\$27
	WESTFIELD	19.152050	2.002289		8.391312	29.545651	\$30
WESTFIELD (V)	WESTFIELD	19.152050	2.474324	8.562275	8.391312	38.579961	\$39